

DESIGN REPORT

- Legend:**
- Proposed Development Boundary
 - Proposed Geometry Plan
 - New 110mm twin walled duct
 - Protect Existing Virgin Media Service
 - Existing Virgin Media Service
 - Decommissioned Service
 - New catv 3 chamber
 - Proposed Culvert
 - Structure
 - Proposed Attenuation Pond / Infiltration Basin / Wetlands
 - Proposed Stream Diversion

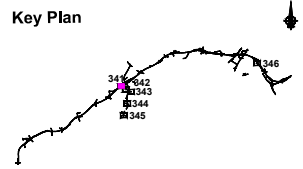
Son áireamh tá sonraíocht Shuirbhíreachtí Ordánais Éireann arna atáirgeadh fust Cheadúnas OSI Uimh. 2010/18CCMA/Comhairle Contae na Gaillimhe. Sírtaíonn atáirgeadh neamhdaraithe cóipeacht Shuirbhíreachtí Ordánais Éireann agus Rialtas na hÉireann. © Suirbhíreacht Ordánais Éireann, 2010.

© Suirbhíreacht Ordánais Éireann. Gach ceart ar chosaint.
Uimhir cheadúnais 2010/18CCMA/Comhairle Contae na Gaillimhe.

Includes Ordnance Survey Ireland data reproduced under OSI Licence number 2010/18CCMA/Galway County Council.
Unauthorised reproduction infringes Ordnance Survey Ireland and Government of Ireland copyright. © Ordnance Survey Ireland, 2010.

© Ordnance Survey Ireland. All rights reserved. Licence number 2010/18CCMA/Galway County Council.

Clients



Consultant

Corporate House
City East Business Park
Ballybrit, Galway, Ireland.

Tel +353 (0)91 460675
www.N6GalwayCity.ie
www.arup.ie

Job Title
N6 Galway City Ring Road

Scale
1:500 @ A1

Date:
February 2018

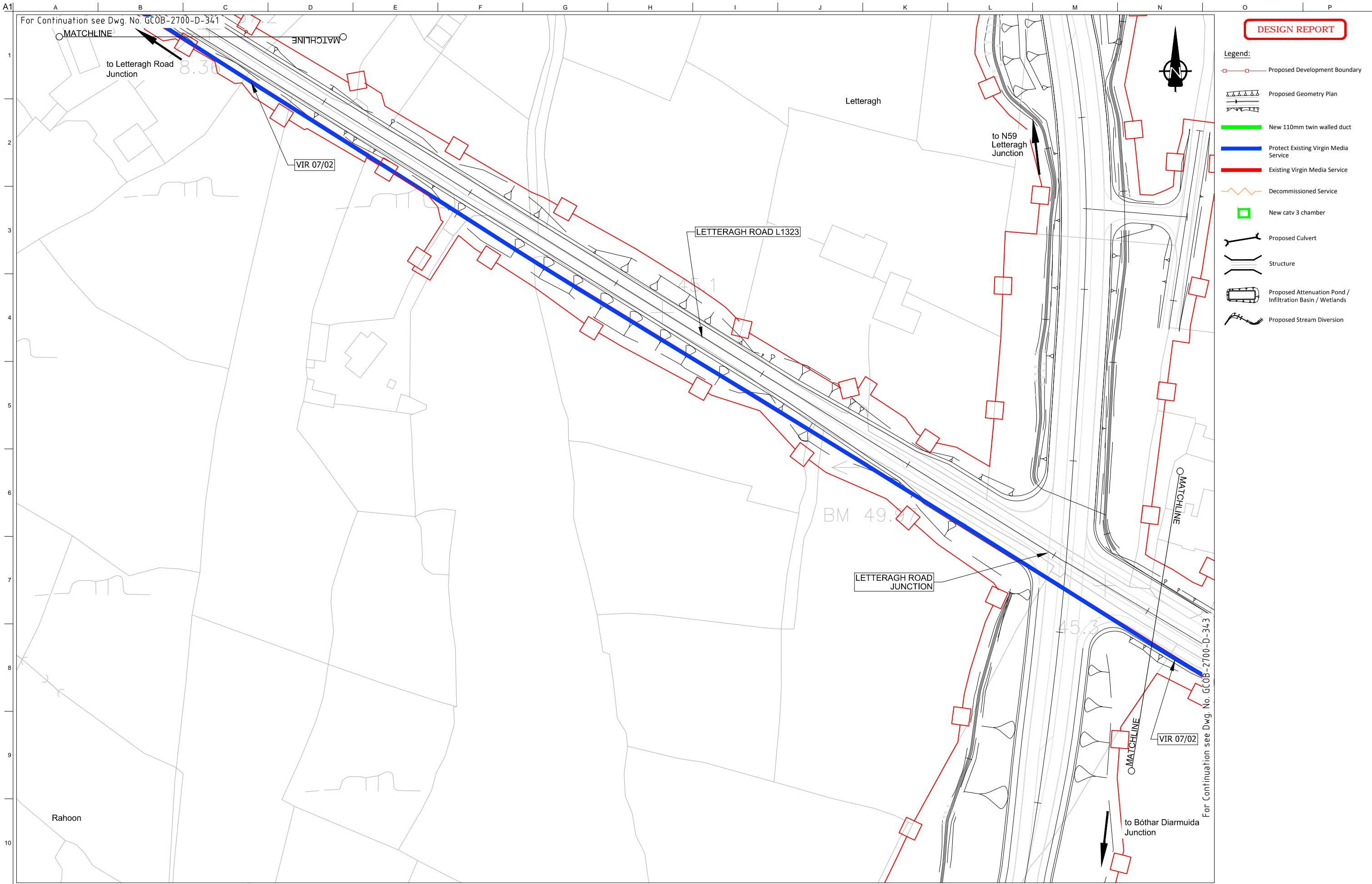
Issue	Date	By	Chkd	Appd
I2	22/03/2018	AG	HK	EMC
I1	22/02/2018	AG	HK	EMC

Drawing Title
Utility / Service Drawings
Virgin Media Diversion Requirements

Drawing Status

For Information

Job No	Drawing No	Issue
233985-00	GCOB-2700-D-341	12



DESIGN REPORT

- Legend:**
- Proposed Development Boundary
 - Proposed Geometry Plan
 - New 110mm twin walled duct
 - Protect Existing Virgin Media Service
 - Existing Virgin Media Service
 - Decommissioned Service
 - New catv 3 chamber
 - Proposed Culvert
 - Structure
 - Proposed Attenuation Pond / Infiltration Basin / Wetlands
 - Proposed Stream Diversion



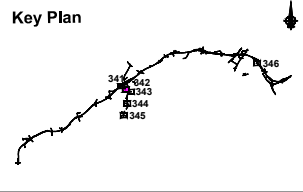
San áireamh tá sonraíocht Shuirbhíreacht Ordánais Éireann arna áitirgeadh fust Cheadúnas OSI Uimh. 2010/18CCMA/Comhairle Contae na Gaillimhe. Sírtaíonn áitirgeadh neamhdaraithe cóipeacht Shuirbhíreacht Ordánais Éireann agus Rialtas na hÉireann. © Suirbhíreacht Ordánais Éireann, 2010.

© Suirbhíreacht Ordánais Éireann. Gach ceart ar chosaint. Uimhir cheadúnais 2010/18CCMA/Comhairle Contae na Gaillimhe.

Includes Ordnance Survey Ireland data reproduced under OSI Licence number 2010/18CCMA/Galway County Council. Unauthorised reproduction infringes Ordnance Survey Ireland and Government of Ireland copyright. © Ordnance Survey Ireland, 2010.

© Ordnance Survey Ireland. All rights reserved. Licence number 2010/18CCMA/Galway County Council.

Clients



Consultant

Corporate House
City East Business Park
Ballybrit, Galway, Ireland.

Tel +353 (0)91 460675
www.N6GalwayCity.ie
www.arup.ie

Job Title
N6 Galway City Ring Road

Scale
1:500 @ A1

Date:
February 2018

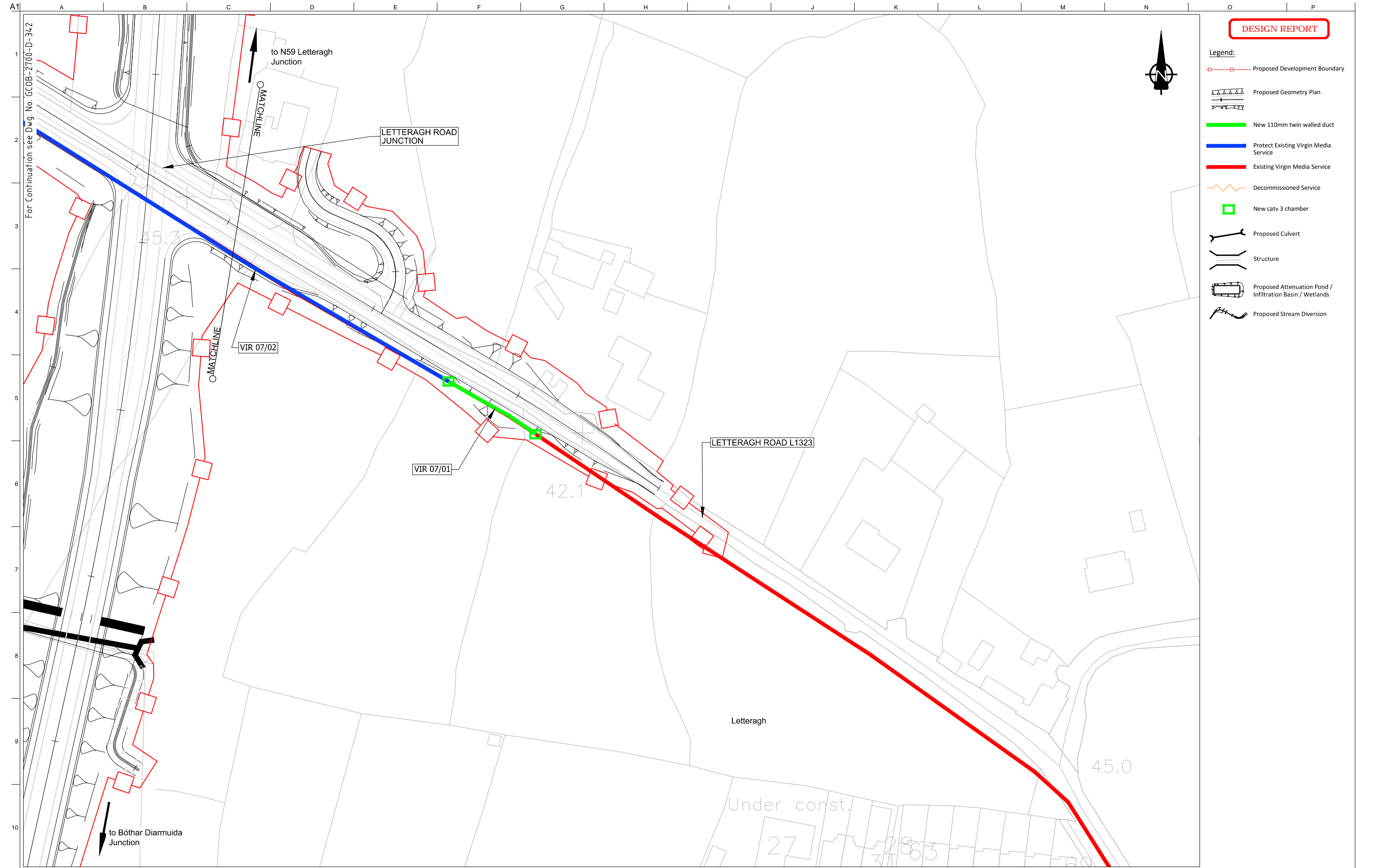
Issue	Date	By	Chkd	Appd
I2	22/03/2018	AG	HK	EMC
I1	22/02/2018	AG	HK	EMC

Drawing Title
Utility / Service Drawings
Virgin Media Diversion Requirements

Drawing Status

For Information

Job No	Drawing No	Issue
233985-00	GCOB-2700-D-342	12



DESIGN REPORT

- Legend:**
- Proposed Development Boundary
 - Proposed Geometry Plan
 - New 110mm twin walled duct
 - Protect Existing Virgin Media Service
 - Existing Virgin Media Service
 - Decommissioned Service
 - New catv 3 chamber
 - Proposed Culvert
 - Structure
 - Proposed Attenuation Pond / Infiltration Basin / Wetlands
 - Proposed Stream Diversion

A1
1
2
3
4
5
6
7
8
9
10

For Continuation see Dwg. No. GCOB-2700-D-342

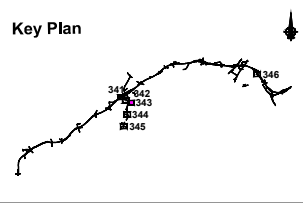
San áireamh tá sonraíocht Shuirbhíreacht Ordnáis Éireann arna atáirgeadh fust Cheadúnas OSI Uimh. 2010/18CCMA/Comhairle Contae na Gaillimhe. Sírtaíonn atáirgeadh neamhdaraithe cóipeacht Shuirbhíreacht Ordnáis Éireann agus Rialtas na hÉireann. © Suirbhíreacht Ordnáis Éireann, 2010.

© Suirbhíreacht Ordnáis Éireann. Gach ceart ar chosaint.
Uimhir cheadúnais 2010/18CCMA/Comhairle Contae na Gaillimhe.

Includes Ordnance Survey Ireland data reproduced under OSI Licence number 2010/18CCMA/Galway County Council.
Unauthorised reproduction infringes Ordnance Survey Ireland and Government of Ireland copyright. © Ordnance Survey Ireland, 2010.

© Ordnance Survey Ireland. All rights reserved. Licence number 2010/18CCMA/Galway County Council.

Clients



Consultant

Corporate House
City East Business Park
Ballybrit, Galway, Ireland.

Tel +353 (0)91 460675
www.N6GalwayCity.ie
www.arup.ie

Job Title
N6 Galway City Ring Road

Scale
1:500 @ A1

Date:
February 2018

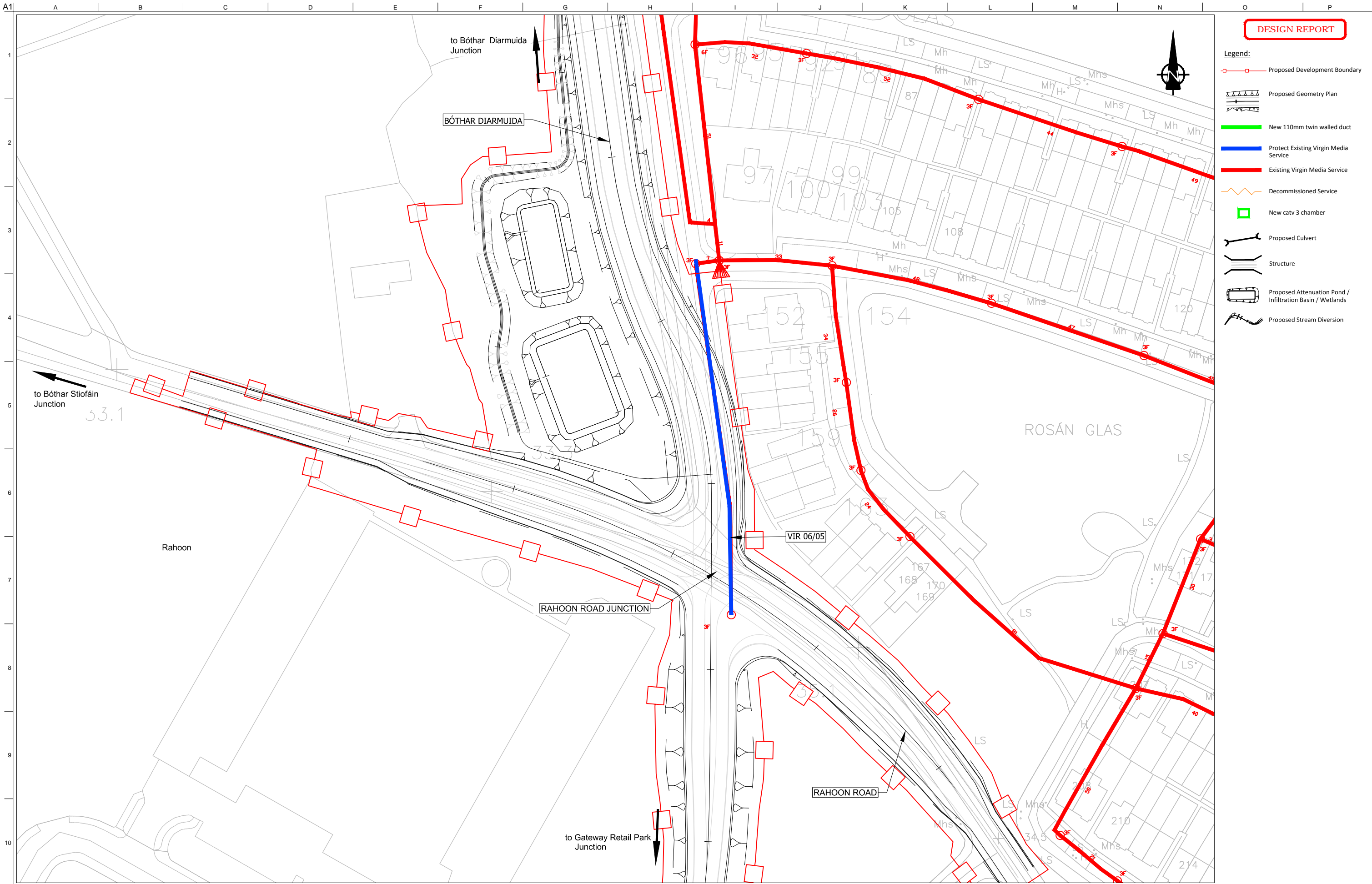
I2	22/03/2018	AG	HK	EMC
I1	22/02/2018	AG	HK	EMC
Issue	Date	By	Chkd	Appd

Drawing Title
Utility / Service Drawings
Virgin Media Diversion Requirements

Drawing Status

For Information

Job No	Drawing No	Issue
233985-00	GCOB-2700-D-343	12



DESIGN REPORT

- Legend:**
- Proposed Development Boundary
 - Proposed Geometry Plan
 - New 110mm twin walled duct
 - Protect Existing Virgin Media Service
 - Existing Virgin Media Service
 - Decommissioned Service
 - New catv 3 chamber
 - Proposed Culvert
 - Structure
 - Proposed Attenuation Pond / Infiltration Basin / Wetlands
 - Proposed Stream Diversion

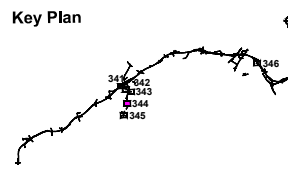
San díreabh tá sonraíocht Shuirbhíreacht Ordnáis Éireann arna atáirgeadh fust Cheadúnas OSI Uimh. 2010/18CCMA/Comhairle Contae na Gaillimhe. Sírtaíonn atáirgeadh neamhdaraithe cóipeacht Shuirbhíreacht Ordnáis Éireann agus Rialtas na hÉireann. © Suirbhíreacht Ordnáis Éireann, 2010.

© Suirbhíreacht Ordnáis Éireann. Gach ceart ar chosaint. Uimhir cheadúnais 2010/18CCMA/Comhairle Contae na Gaillimhe.

Includes Ordnance Survey Ireland data reproduced under OSI Licence number 2010/18CCMA/Galway County Council. Unauthorised reproduction infringes Ordnance Survey Ireland and Government of Ireland copyright. © Ordnance Survey Ireland, 2010.

© Ordnance Survey Ireland. All rights reserved. Licence number 2010/18CCMA/Galway County Council.

Clients



Consultant

Corporate House
City East Business Park
Ballybrit, Galway, Ireland.

Tel +353 (0)91 460675
www.N6GalwayCity.ie
www.arup.ie

Job Title
N6 Galway City Ring Road

Scale
1:500 @ A1

Date:
February 2018

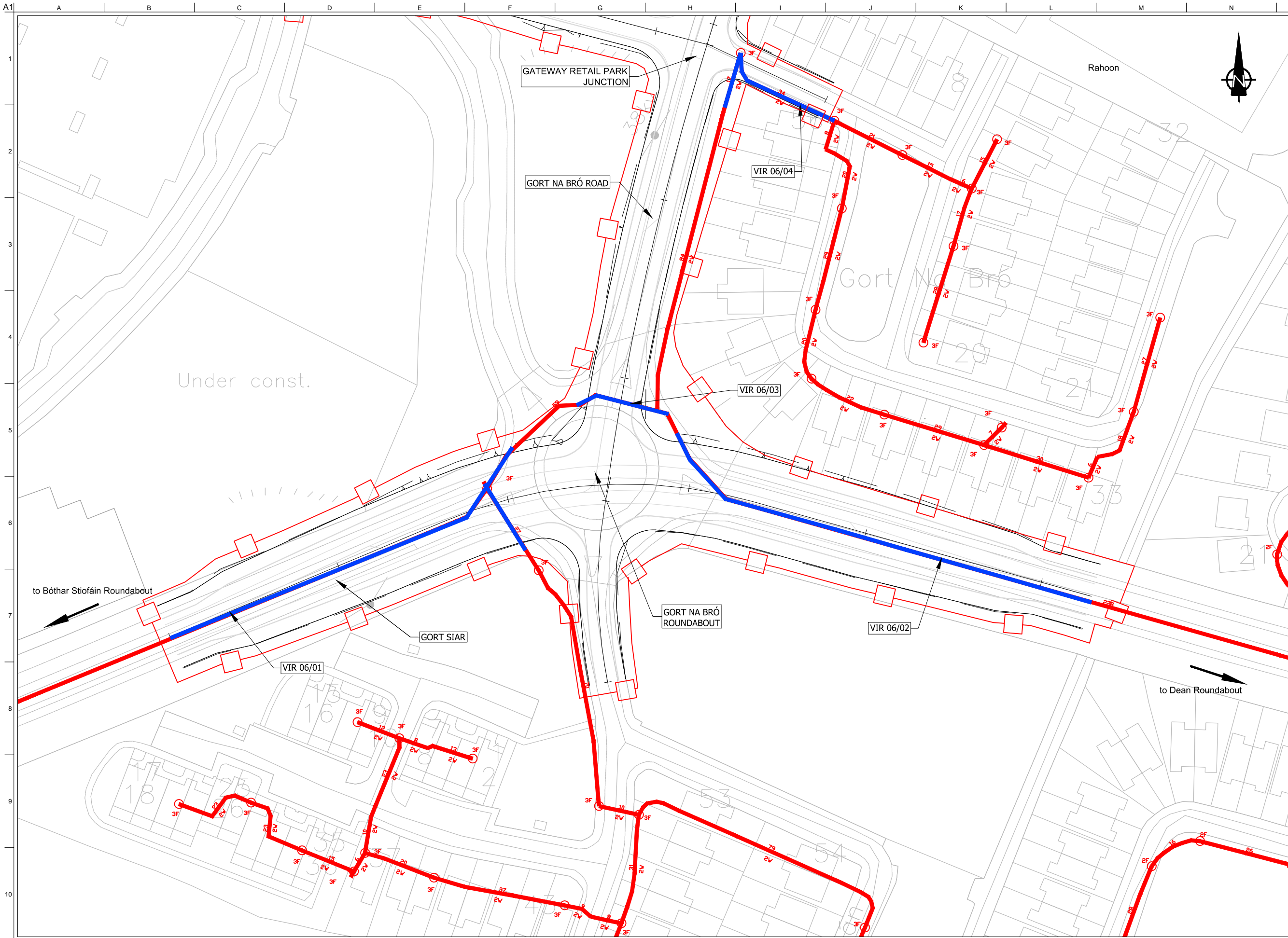
Issue	Date	By	Chkd	Appd
I2	22/03/2018	AG	HK	EMC
I1	22/02/2018	AG	HK	EMC

Drawing Title
Utility / Service Drawings
Virgin Media Diversion Requirements

Drawing Status

For Information

Job No	Drawing No	Issue
233985-00	GCOB-2700-D-344	12



DESIGN REPORT

- Legend:**
- - - Proposed Development Boundary
 - Proposed Geometry Plan
 - New 110mm twin walled duct
 - Protect Existing Virgin Media Service
 - Existing Virgin Media Service
 - Decommissioned Service
 - New catv 3 chamber
 - Proposed Culvert
 - Structure
 - Proposed Attenuation Pond / Infiltration Basin / Wetlands
 - Proposed Stream Diversion

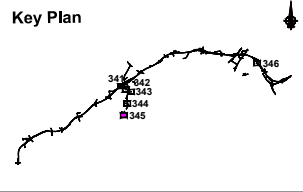
San áireamh tá sonraíocht Shuirbhíreachtí Ordánáis Éireann arna atáirgeadh fust Cheadúnas OSI Uimh. 2010/18CCMA/Comhairle Contae na Gaillimhe. Sírtaíonn atáirgeadh neamhdaraithe cóipeacht Shuirbhíreachtí Ordánáis Éireann agus Rialtas na hÉireann. © Suirbhíreacht Ordánáis Éireann, 2010.

© Suirbhíreacht Ordánáis Éireann. Gach ceart ar chosaint.
Uimhir cheadúnais 2010/18CCMA/Comhairle Contae na Gaillimhe.

Includes Ordnance Survey Ireland data reproduced under OSI Licence number 2010/18CCMA/Galway County Council.
Unauthorised reproduction infringes Ordnance Survey Ireland and Government of Ireland copyright. © Ordnance Survey Ireland, 2010.

© Ordnance Survey Ireland. All rights reserved. Licence number 2010/18CCMA/Galway County Council.

Clients

Consultant



Corporate House
City East Business Park
Ballybrit, Galway, Ireland.

Tel +353 (0)91 460675
www.NGalwayCity.ie
www.arup.ie

Job Title
N6 Galway City Ring Road

Scale
1:500 @ A1

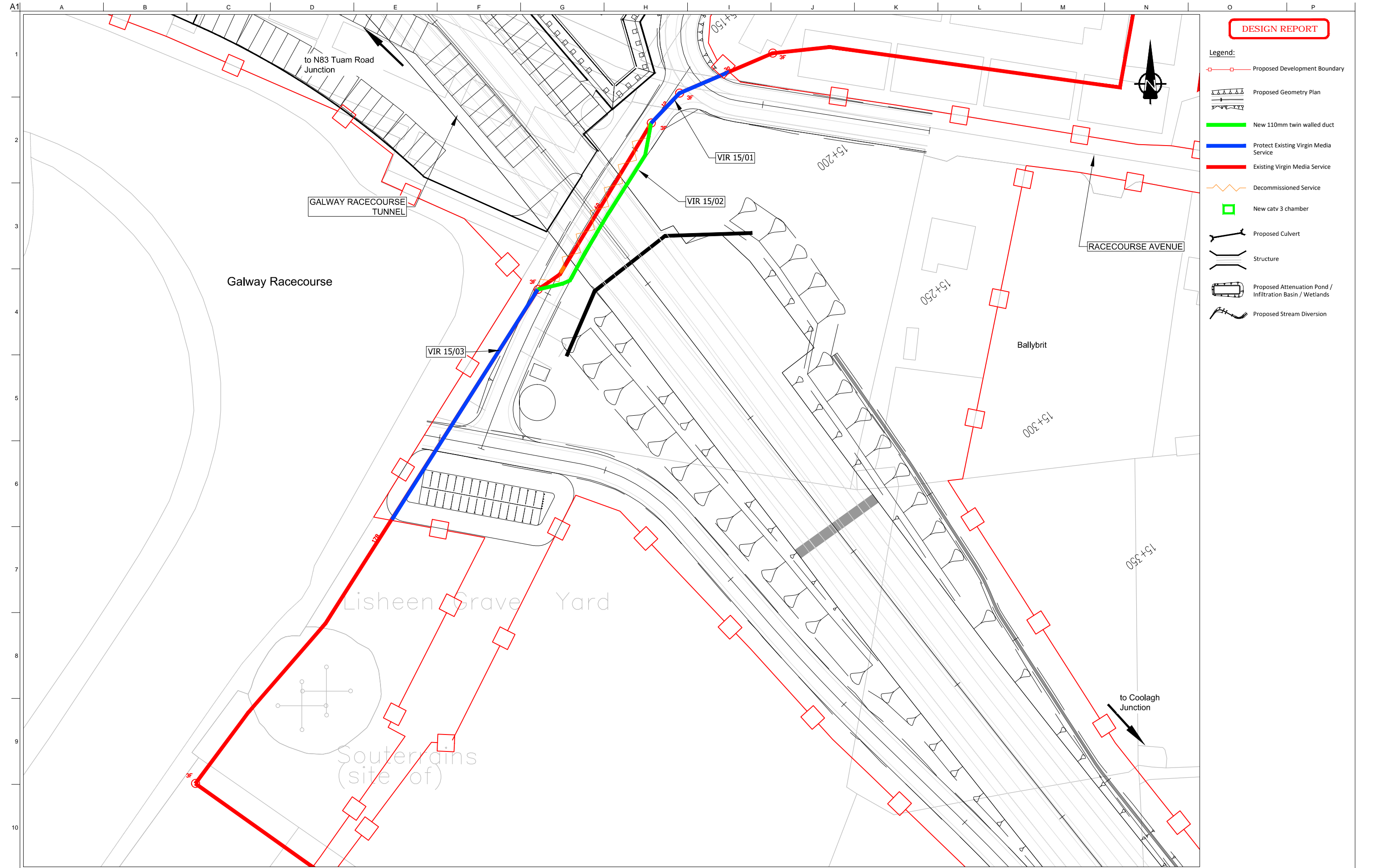
Date:
February 2018

Issue	Date	By	Chkd	Appd
I2	22/03/2018	AG	HK	EMC
I1	22/02/2018	AG	HK	EMC

Drawing Title
Utility / Service Drawings
Virgin Media Diversion Requirements

Drawing Status

For Information			
Job No	Drawing No	Issue	
233985-00	GCOB-2700-D-345	12	



DESIGN REPORT

- Legend:**
- Proposed Development Boundary
 - Proposed Geometry Plan
 - New 110mm twin walled duct
 - Protect Existing Virgin Media Service
 - Existing Virgin Media Service
 - Decommissioned Service
 - New catv 3 chamber
 - Proposed Culvert
 - Structure
 - Proposed Attenuation Pond / Infiltration Basin / Wetlands
 - Proposed Stream Diversion



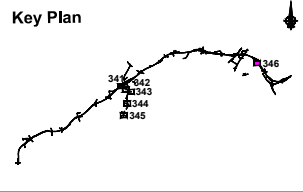
San áireamh tá sonraíocht Shuirbhíreacht Ordánais Éireann arna áitirgeadh fust Cheadúnas OSI Uimh. 2010/18CCMA/Comhairle Contae na Gaillimhe. Sírtaíonn áitirgeadh neamhdaraithe cóipeacht Shuirbhíreacht Ordánais Éireann agus Rialtas na hÉireann. © Suirbhíreacht Ordánais Éireann, 2010.

© Suirbhíreacht Ordánais Éireann. Gach ceart ar chosaint. Uimhir cheadúnais 2010/18CCMA/Comhairle Contae na Gaillimhe.

Includes Ordnance Survey Ireland data reproduced under OSI Licence number 2010/18CCMA/Galway County Council. Unauthorised reproduction infringes Ordnance Survey Ireland and Government of Ireland copyright. © Ordnance Survey Ireland, 2010.

© Ordnance Survey Ireland. All rights reserved. Licence number 2010/18CCMA/Galway County Council.

Clients



Consultant

Corporate House
City East Business Park
Ballybrit, Galway, Ireland.

Tel +353 (0)91 460675
www.N6GalwayCity.ie
www.arup.ie

Job Title
N6 Galway City Ring Road

Scale
1:500 @ A1

Date:
February 2018

Issue	Date	By	Chkd	Appd
I2	22/03/2018	AG	HK	EMC
I1	22/02/2018	AG	HK	EMC

Drawing Title
Utility / Service Drawings
Virgin Media Diversion Requirements

Drawing Status

For Information

Job No	Drawing No	Issue
233985-00	GCOB-2700-D-346	12